



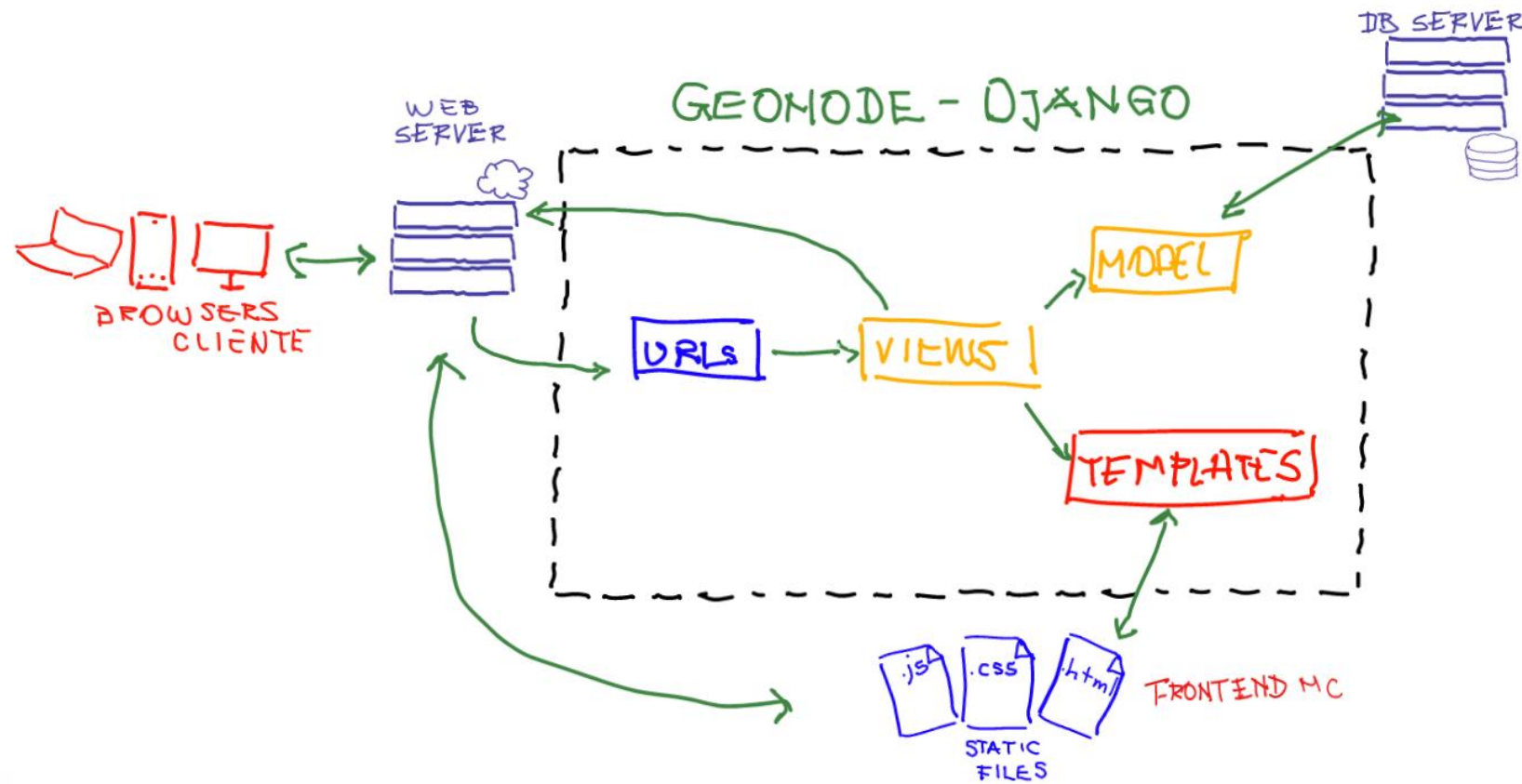
# Tecnología de software de MapasCordoba e integración con otras aplicaciones.

Aldo Marcelo ALGORRY  
IDECOR

Ministerio de  
**FINANZAS**



# MAPAS CORDOBA ARQUITECTURA SOFTWARE



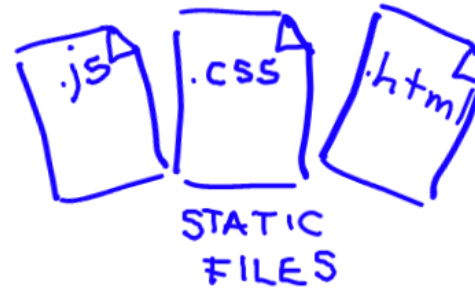
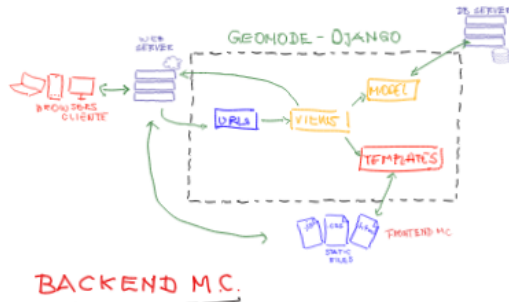
```
class Map(ResourceBase, GXMapBase):
    """
    A Map aggregates several layers together and annotates them with a viewport
    configuration.
    """
```

```
@login_required
def map_metadata(request, mapid, template='maps/map_metadata.html'):
    map_obj = _resolve_map(
```

```
url(r'^(?P<mapid>[^/]+)/view$', existing_map_view, name='map_view'),
```

BACKEND M.C.

# MAPAS CORDOBA ARQUITECTURA SOFTWARE



GEOEXPLORER | IDECOR

Ext JS | OpenLayers

FRONTEND MC

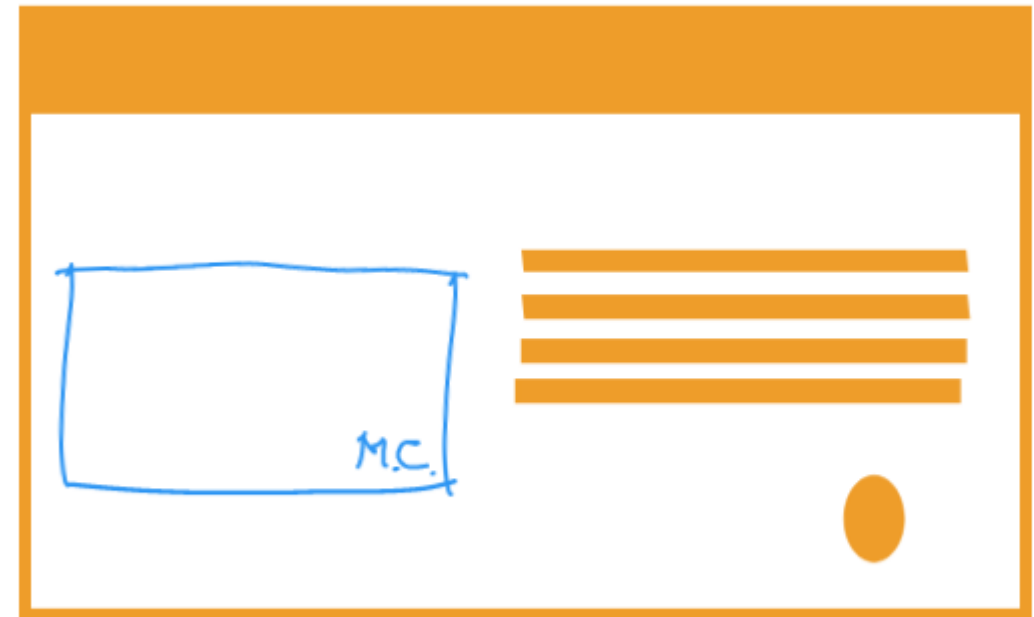
```
panel.getForm().submit({
  success: function(form, action) {
    Ext.getCmp('paneltbar').items.each(function(tool) {
      if (tool.needsAuthorization === true) {
        tool.enable();
      }
    });
  });
});
```

# ¿COMO NOS PODEMOS INTEGRAR CON M.C?

GEOSERVICIOS

API MC

IFRAME



# CONSUMIR LOS GEOSERVICIOS

Publicar en la web

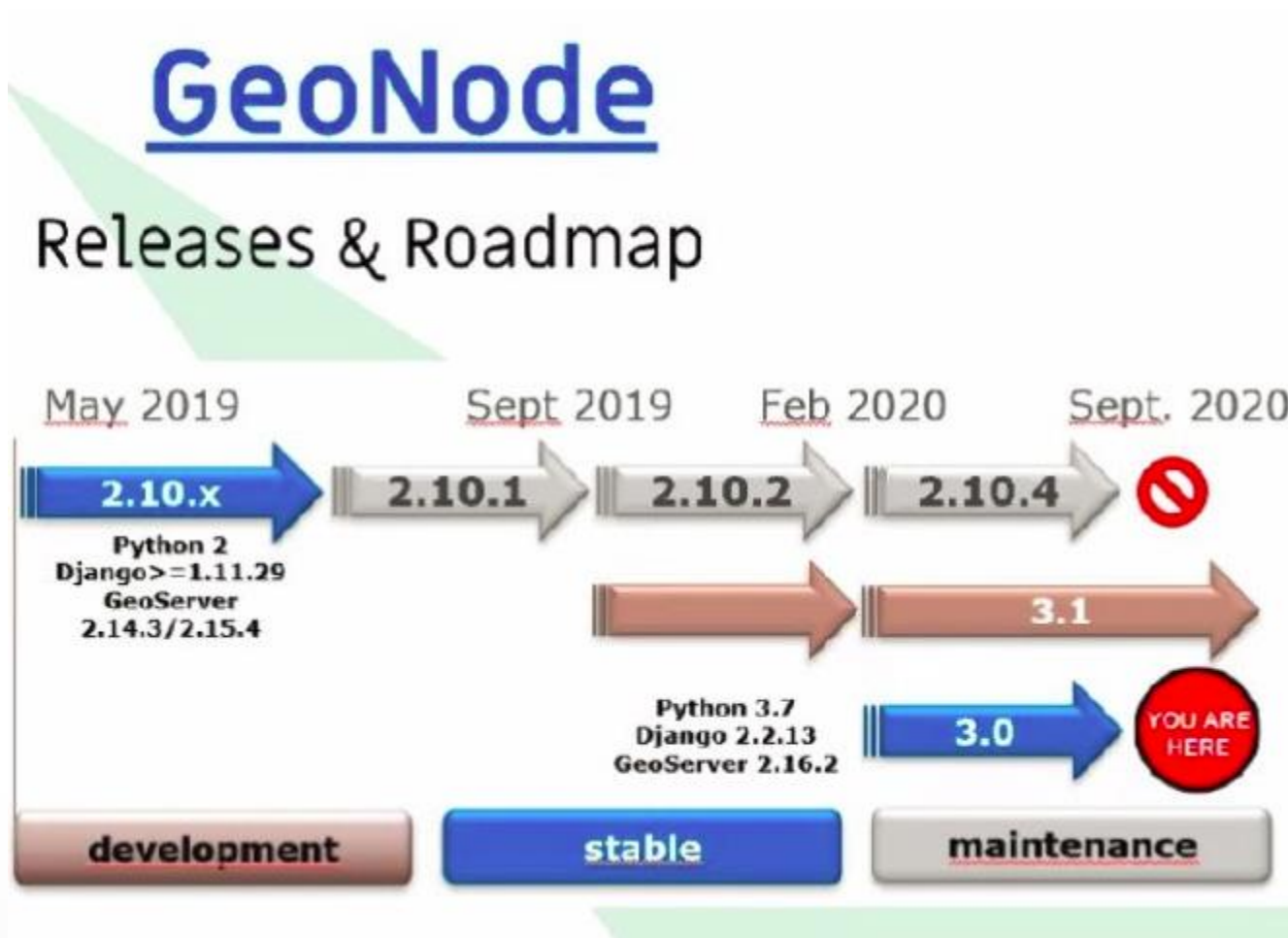
<https://idecor.cba.gov.ar/como-publicar-geoservicios-de-idecor-en-una-pagina-web-propia/>

Publicar en una App Movil

<https://idecor.cba.gov.ar/como-publicar-geo-webservice-de-idecor-en-una-app-movil-hibrida-parte-1/>

<https://idecor.cba.gov.ar/parte-2-como-publicar-geo-webservice-de-idecor-en-una-app-movil-hibrida/>

¿2021?



# COMUNIDAD IDECOR\_dev



Registrarse en:

<https://forms.gle/YFBgorJNvXgKPZrZ8>

# ¡Muchas gracias!

Aldo Marcelo Algorry  
aalgorry@gmail.com